

## Alviso Slough Loop Trail

Trail length: **1 mile (loop)**

Degree of difficulty: **EASY**

Mill Street, Alviso, 95002 • (408) 262-6980 (Ed Levin Park Office)

**No parking fee**



### Park Notes

- Boat launching to the San Francisco Bay is available to all watercrafts.
- Gateway to the Don Edwards San Francisco Bay National Wildlife Refuge.
- Fantastic views of the mountains surrounding the bay.

### Trail Info & Highlights

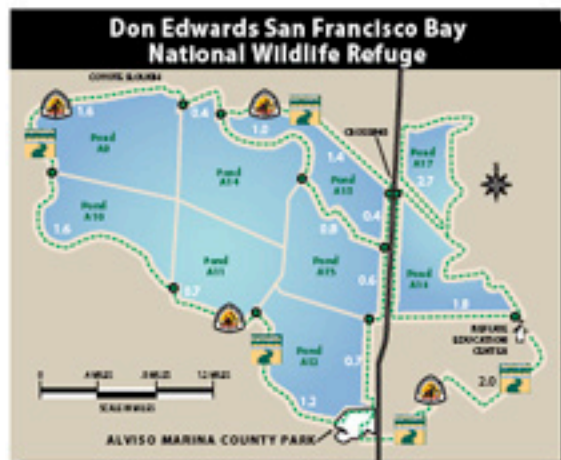
- Bird watching
- Bay views
- Interpretive signs
- Connects to the trail system of the Don Edwards Wildlife Refuge.

### Trail Directions

- Park in paved parking lot.
- Proceed to trail.
- Trail loops back to parking area.

### Additional Trails

You may choose to extend your hike into the Don Edwards Refuge to increase your workout.




Ponds are subject to seasonal closure.

Observe all posted signs restricting access.



### ALVISO MARINA COUNTY PARK




### Driving Directions to the Park

From Highway 101:

- Take Hwy 237 (Mt. View-Alviso Rd.) east.
- Turn left on Gold St. (Lafayette).
- Follow left on Elizabeth St.
- Turn right on Hope St.
- Turn left on Mill St.

From Highway 880:

- Take Hwy 237 (Alviso-Milpitas Rd.) west.
- Turn right on N. First St.
- Turn right on Hope St.
- Turn left on Mill St.



# Healthy Trails at a Glance



Santa Clara County Park	Location	Trails	Page	Total Miles	Hike/Jog	Bike	Equestrian	Skate or Blade	Stroller	Wheelchair	Dogs on Trails	Child	Fit Senior
<b>EASY TRAILS</b>													
Alviso Marina	Alviso	Alviso Slough Loop Trail	12	1.0 <sup>4</sup>	●	● <sup>6</sup>			●	●		●	●
Calero	San Jose	Figueroa Trail	14	3.0	●		●					●	●
Chitactac-Adams	Gilroy	Interpretive Trail	16	0.25	●				●	● <sup>1</sup>		●	●
Coyote Creek Parkway	Morgan Hill	Coyote Creek Trail: Malaguerra – Eucalyptus Rest Area	18	6.0 <sup>4</sup>	●	●	●	●	●	●	●	●	●
Coyote Creek Parkway	San Jose	Coyote Creek Trail: Silver Creek – Metcalf	20	6.0 <sup>4</sup>	●	●	●	●	●	●	●	●	●
Coyote Lake-Harvey Bear Ranch	Gilroy	Martin Murphy Trail	22	2.0	●	●	●	●	●	●	●	●	●
Joseph D. Grant	San Jose	Hotel/Lower Hotel	24	2.6 <sup>4</sup>	●	● <sup>6</sup>	●				●	● <sup>3</sup>	●
Penitencia Creek	San Jose	Penitencia Creek Trail	26	4.4 <sup>4</sup>	●	●	●	●	●	●	●	●	●
Uvas Canyon	Morgan Hill	Waterfall Loop Trail	28	1.1	●						●	●	●
Vasona <sup>5</sup>	Los Gatos	Los Gatos Creek Trail: Miles Ave. – Vasona Dam	30	3.8 <sup>4</sup>	●	●		●	●	●	●	●	●
<b>MODERATE TRAILS</b>													
Almaden Quicksilver	San Jose	Wood Road/Castillero/Mine Hill	32	4.5	●	● <sup>6</sup>	●				●	● <sup>3</sup>	●
Coyote Lake-Harvey Bear Ranch	Gilroy	Coyote Ridge/Harvey Bear/Calaveras	34	10.0	●	● <sup>6</sup>	●		● <sup>2</sup>	● <sup>2</sup>	●	● <sup>3</sup>	●
Ed Levin	Milpitas	Spring Valley/Los Coches Ridge	36	2.3	●		●					● <sup>3</sup>	●
Ed Levin	Milpitas	Tularcitos/Calera Creek/Agua Caliente	38	3.4 <sup>4</sup>	●	● <sup>6</sup>	●				●	● <sup>3</sup>	●
Mt. Madonna	Gilroy	Ridge/Tie Camp/Merry-Go-Round	40	3.6	●		●				●	● <sup>3</sup>	●
Santa Teresa	San Jose	Fortini/Mine/Stile Ranch	42	2.5	●	● <sup>6</sup>	●				●	● <sup>3</sup>	●
Stevens Creek	Cupertino	Tony Look	44	5.8	●						●	● <sup>3</sup>	●
<b>STRENUOUS TRAILS</b>													
Almaden Quicksilver	San Jose	Wood/Castillero/Mine Hill/Randol	46	10.8	●	● <sup>6</sup>	●				●		●
Joseph D. Grant	San Jose	Dutch Flat/Canada de Pala/Hotel	48	8.4	●	● <sup>6</sup>	●				●		●
Mt. Madonna	Gilroy	Merry-Go-Round/Loop/Upper Miller/Blue Springs/Blackhawk/Contour/Ridge	50	5.6	●		●				●		●
Santa Teresa	San Jose	Hidden Springs/Mine/Rocky Ridge/Coyote Peak	52	5.0	●	● <sup>6</sup>	●				●	● <sup>3</sup>	●
Upper Stevens Creek	Cupertino	Grizzly Flat/Canyon	54	4.7	●	● <sup>6</sup>	●					● <sup>3</sup>	●

Any trail can be shortened or extended and still count toward the Healthy Trails Challenge.

- 1 Refer to page 18 for wheelchair access constraints.
- 2 Wheelchairs and strollers: backcountry-style only
- 3 School Age (See page 7)

- 4 Extend your activity by continuing on the trail for a more strenuous workout.
- 5 Trail begins at Miles Ave and goes into Vasona Park.
- 6 Rough terrain; mountain bike only